


Pašman

Biciklistička karta / Bike map

7 33,1 km

8 24,6 km



0 500 m 1 km 2 km
MJERILO 1: 40.000



7 **8**
Biciklističke i jogging staze / Cycle and jogging routes

— — — — —
Ostale preporučene staze / Other recommended routes
- - - - -
Škraping ruta / Škraping ruta
= = = = =
Magistrala / Primary road
- - - - -
Lokalne ceste / Local roads
- - - - -
Ostale ceste / Other roads
= = = = =
Makadam / Gravel roads
— — — — —
Put / Path

◆ 563
Križanje / Crossroads

⚕
Ambulanta / Doctors

✉
Pošta / Post office

ℹ
Turistički ured / Tourist board

🗨
Vidikovac / Viewpoint

🛒
Trgovina / Market

🍴
Restoran / Restaurant

🏕
Kamp / Camp

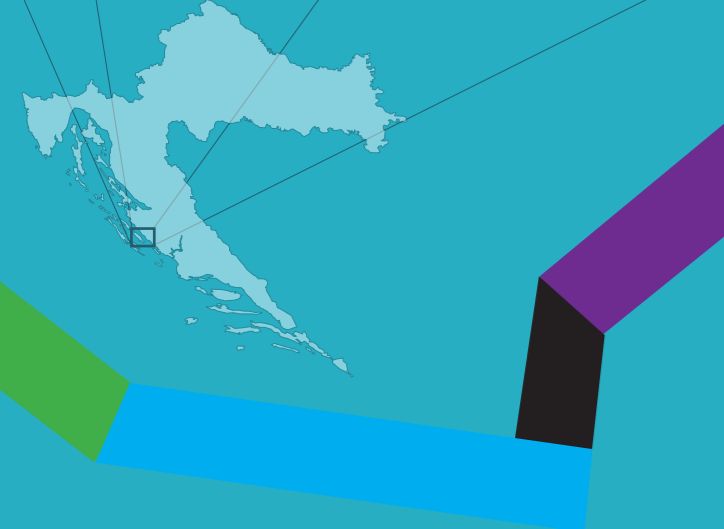
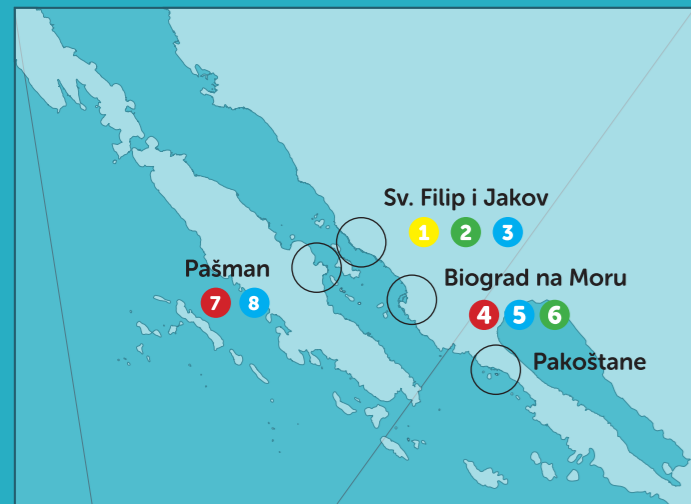
🏠
Robinzonska kućica / Robinzonska kućica

🏛
Crkva / Church

⛔
Kapela / Chapel

🏠
Stare kamene kuće / Old stone house

🏔
Špilja / Cave



INFO:

TURISTIČKA ZAJEDNICA OPĆINE PAŠMAN

PAŠMAN 34,
23262 PAŠMAN
HRVATSKA

Tel: +385 (0)23 260 155

email: info@pasman.hr

Otok Pašman poziva vas pod Pašmanski kanal, a pred Kornatski arhipelag nad kojim stražari. Struje koje se izmjenjuju svakih šest sati, s plimom i osekom, i vjetar darovali su Pašmanu najčišće more Jadrana, najplavijeg mora na svijetu, prema riječima astronauta koji su ga gledali iz svemira. Pašman je na svojih 60 km², s 70 km obalne linije razvio svoj arhipelag otoka s čuvenim Otokom ljubavi ili Otokom srca - Galešanjakom. Pašmanski kanal je na mjestima širok svega 2 km, pa je Pašman jedan od najbližih otoka kopnu, a opet istinski otok kroz svoju povijest i sadašnjost. Na zapadu, mostom na Ždrelecu, Pašman je spojen s otokom Ugljanom s kojim je prije 2.000 godina, kada je more bilo 2 m niže, činio jedinstven otok. Do Pašmana stižete uz 20-tak minuta vožnje s autoputa do Biograda i 15 minuta plovidbe trajektom.

Na otoku Pašmanu nalaze se dvije biciklističke staze: Staza 7 i Staza 8. Staze se međusobno nadopunjavaju te čine jednu kružnu stazu preko cijelog otoka s bezbroj mogućnosti kombiniranja jedne i druge. Sve biciklističke staze označene su putokazima za lakše snalaženje na terenu.


7 STAZA 7

Staza 7 prolazi sredinom otoka uglavnom makadamskim putem. Prepuna je prekrasnih vidikovaca s kojih se pogled pruža na Kornate, s jedne strane, i Pašmanski kanal s druge strane. U obližnjim vrljetima skrivaju se špilje i kameni ostaci prošlih antičkih vremena. Staza je zahtjevnija i pruža nebrojene mogućnosti skretanja prema skrivenim uvalama i špiljama. Sa staze 7 možete jednostavno sići prema nekom od mjesta otoka Pašmana.

8 STAZA 8

Staza 8 je laganog tipa bez uspona. Koristeći ovu stazu proći ćete kroz 9 mjesta otoka Pašmana i osjetiti sve čari obalnog dijela otoka. Staza započinje u Tkonu, te vas vodi kroz mjesto Kraj do mjesta Pašman. Pašman je centralno mjesto cijelog otoka nastanjeno još u rimsko doba. S obale se pruža nezaboravan pogled na brojne, uglavnom ne nastanjene, otočiće. U mjestu se nalaze dvije pješčane plaže. Nastavljajući dalje pitomin krajolikom, s pogledom na more, prolazi se kroz mala pitoreskna mjesta Barotul i Mrljane. Barotul je jedno od najmirnijih naselja na otoku Pašmanu, smješteno uz samo more, daleko od svake buke. Nastavljajući stazom s desne strane cijelo vrijeme je pogled na otok Galešnjak. Staza dalje vodi do mjesta Nevidane. Prolazeći kroz Nevidane vidjet ćete župnu crkvu s kraja 19. stoljeća. Okupajte se na predivnoj pješčanoj plaži i uzмите pauzu od vožnje. Dobropoljana je sljedeće mjesto na stazi. Poznati hrvatski košarkaš Krešo Ćosić vuče korijene iz ovog mjesta. Staza vas dalje vodi obalnim putem kroz mjesta Banj do mjesta Ždrelec, zadnjeg u nizu naselja na otoku Pašmanu. Pogled vam puca na atraktivni tjesnac premošten mostom koji spaja otoke Pašman i Ugljan. S ovog mjesta možete se odlučiti na povratak istim putem ili odabrati stazu 7, koja će vas povesti sredinom otoka da osjetite dašak robinsonskog turizma.

Uživajte biciklirajući Hrvatskom!



Pašman island invites you under the Pašman channel, and before the Kornati archipelago. The currents that alternate every six hours, the tides, and wind gifted Pašman cleanest sea in the Adriatic, which is already bluest seas in the world, according to astronauts who saw it from space. Pašman is in its 60 km², with 70 km of coastline developed its archipelago with the famous Island of Love or the Isle of heart - Galešanjak. Pašman channel is, in places, 2 km wide, what makes Pašman one of the closest island from the mainland, but still true island throughout its history and the present. By the bridge in Ždrelec, Pašman is a connected with the island of Ugljan, which 2.000 years ago, when the sea was 2 m lower, was a single island. By Pašman you arrive with a 20-minute drive from the highway to Biograd and 15 minute ferry ride.

On the island of Pašman there are two cycling routes: Route 7 and Route 8. Routes complement each other forming a circular route across the island with endless possibilities of combining from one to another. All cycling routes are marked with signposts for easier orientation.

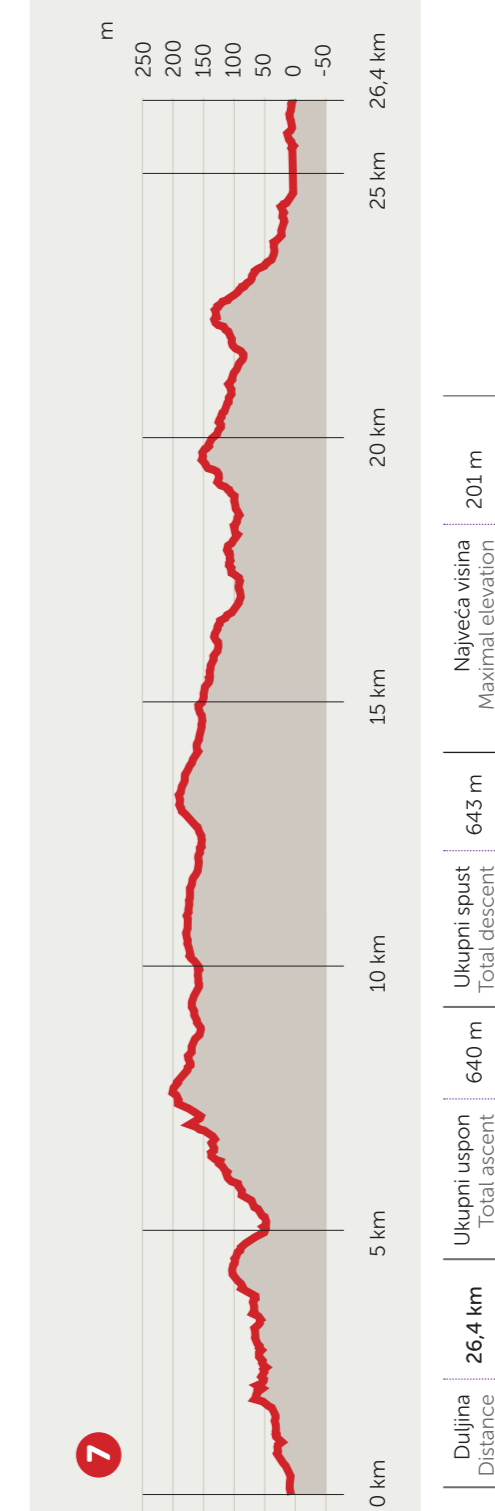
7 ROUTE 7

Route 7 goes through the middle of the island, mostly on dirt road. Filled with beautiful lookouts from where the view extends to the Kornati Islands on one side and Pašman channel on the other side. Nearby cliffs hide caves and stone remains of past ancient times. The route is challenging and provides countless opportunities for turning to hidden bays and coves.

8 ROUTE 8

Route 8 is easy type without climbs. Using this route, you will pass through 9 places of Pašman Island and feel the magic of the coastal part of the island. The route begins in Tkon and leads you through place Kraj towards place Pašman. Place Pašman, the central point of the whole island, is inhabited since Roman times. On the coast is an unforgettable view of the numerous, mostly uninhabited islets. Continuing further, overlooking the sea, route leads you through the picturesque little villages of Barotul and Mrljane. Barotul is one of the most peaceful settlements on the island, situated by the sea, far from any noise. While taking this route, on the right side is view at the heart-shaped island Galešnjak. Route then leads to place Nevidane. Going through Nevidane you will see church from late 19th century. Take a swim at the beautiful sandy beach and take a break from driving. Dobropoljana is the next place on the route. The famous Croatian basketball player Krešimir Ćosić is a native of this place. The route takes you by place of Banj and then through the place of Ždrelec, the last in a series of places on island of Pašman. You will see an attractive sea strait which marks the end of route 8. From here you can choose to return the same way or to take route 7, which will take you to the middle of the island to feel the breath of Robinson's tourism.

Enjoy cycling Croatia!



Biciklistička karta Bike map

PAŠMAN